
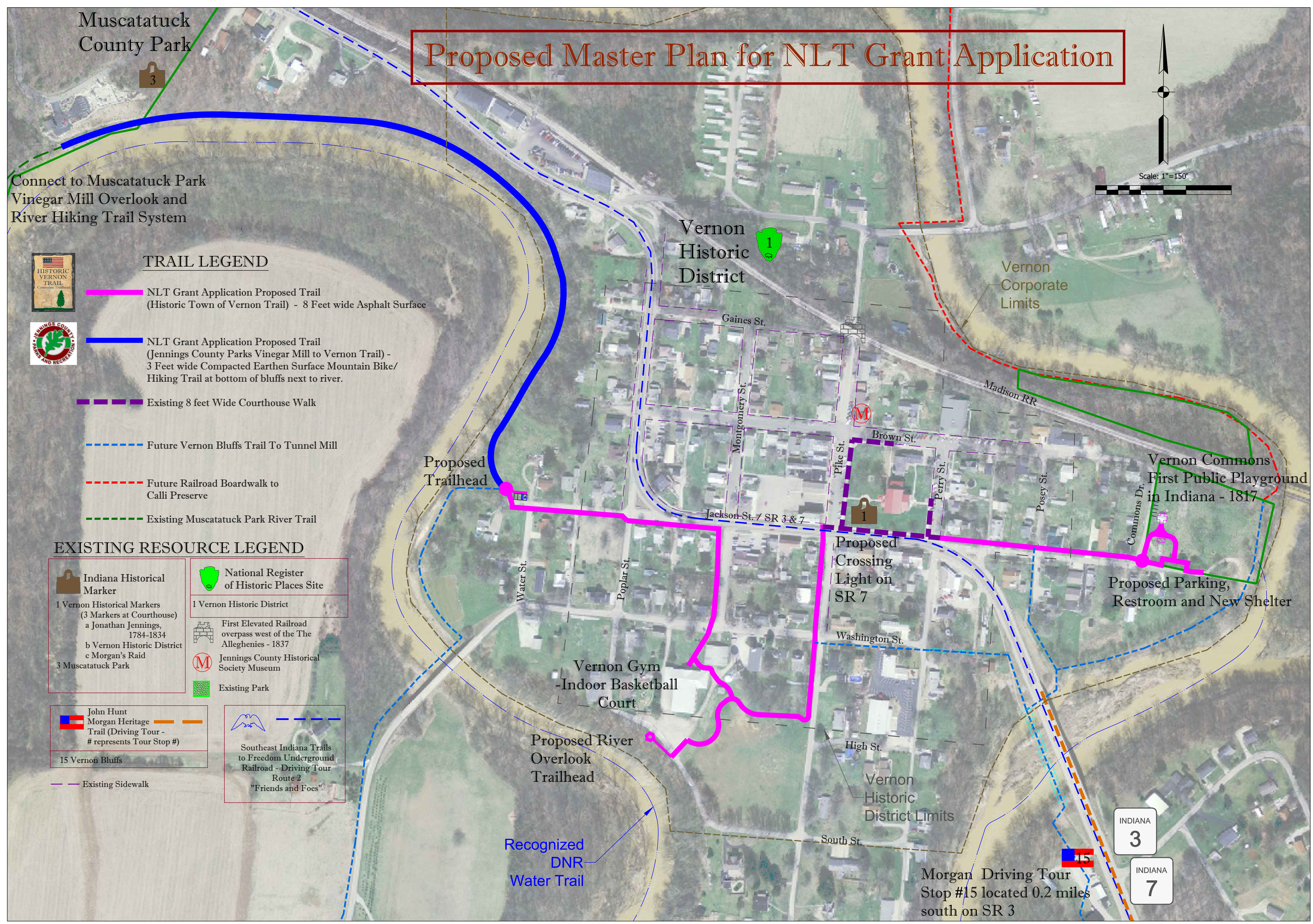








Proposed Master Plan for NLT Grant Application








GENERAL NOTE:
 All construction to meet or exceed all state, local, and federal codes & requirements, including but not limited to current INDOT, ISBH, IDEM, OSHA, local requirements & codes. The drawings & specs. that make up the work of this project are interrelated & dependent on every other drawing and spec. section. The contractor shall review all other specs., drawing & addendum (if applicable) to coordinate all work that relates to this project. If an item is drawn or specified on any spec. section or drawing, it shall be as if it were part of this work and shall be provided for in the contract.



TRAIL LEGEND

-  NLT Grant Application Proposed Trail (Historic Town of Vernon Trail) - 8 Foot wide Asphalt Surface
-  NLT Grant Application Proposed Trail (Jennings County Parks Vinegar Mill to Vernon Trail) - 3 Feet wide Compacted Earthen Surface Mountain Bike/Hiking Trail at bottom of bluffs next to river.
-  Existing 8 feet Wide Courthouse Walk
-  Future Vernon Bluffs Trail To Tunnel Mill
-  Future Railroad Boardwalk to Calli Preserve
-  Existing Muscatatuck Park River Trail

EXISTING RESOURCE LEGEND

-  Indiana Historical Marker
 - 1 Vernon Historical Markers (3 Markers at Courthouse)
 - a Jonathan Jennings, 1784-1834
 - b Vernon Historic District
 - c Morgan's Raid
 - 3 Muscatatuck Park
-  National Register of Historic Places Site
 - 1 Vernon Historic District
-  First Elevated Railroad overpass west of the The Alleghenies - 1837
-  Jennings County Historical Society Museum
-  Existing Park
-  John Hunt Morgan Heritage Trail (Driving Tour - # represents Tour Stop #)
 - 15 Vernon Bluffs
-  Southeast Indiana Trails to Freedom Underground Railroad - Driving Tour Route 2 "Friends and Foes"
-  Existing Sidewalk

FPBH, Inc.
 Engineers • Surveyors • Planners • Inspectors
 Offices in North Vernon, Seymour, & New Castle
 72 Henry Street, PO Box 47
 North Vernon, IN 47265
 P: (812) 346-2045 Toll Free: 1-866-ENG-FPBH
 www.fpbhonline.com

PRELIMINARY
 NOT FOR CONSTRUCTION

SCALE: 1"=150'
 DRAWN BY: SG
 CHECKED BY: DW
 DATE: 10/31/2019

Revision	Drawn By	Date

FILE NO: 19-11231
 CLIENT NAME:
 TOWN OF VERNON

PROJECT DESCRIPTION:
 Vernon Commons to Vinegar Mill Overlook Trail

SHEET TITLE:
 Master Trail Plan

DESIGN PHASE:
 NLT Application

SHEET NUMBER:
1